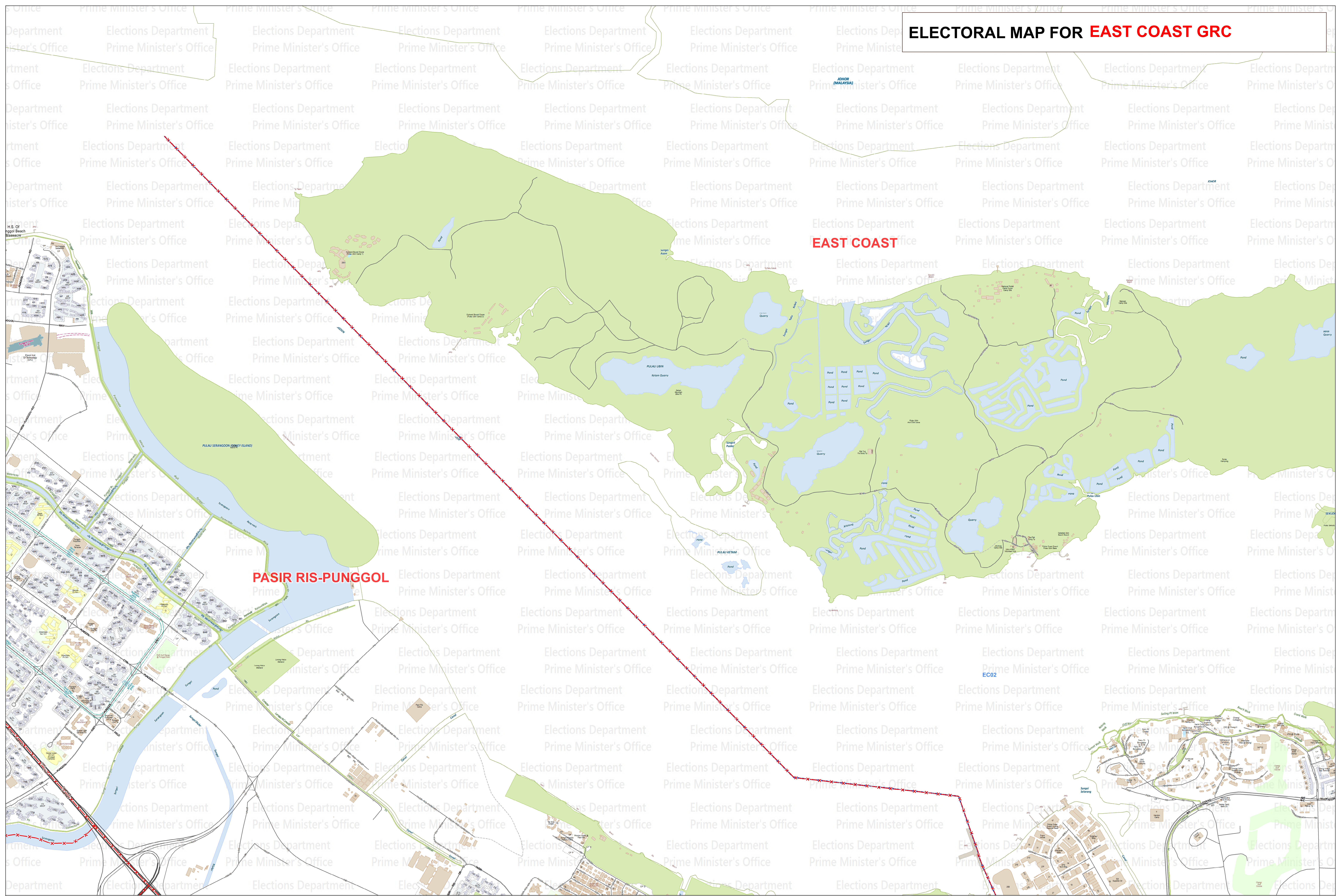


# ELECTORAL MAP FOR EAST COAST GRC



**Legend**

- HDB Building
- Non-HDB Building
- MRT/LRT Station

**ELECTORAL MAP FOR EAST COAST GRC**

—x—x—x—x—

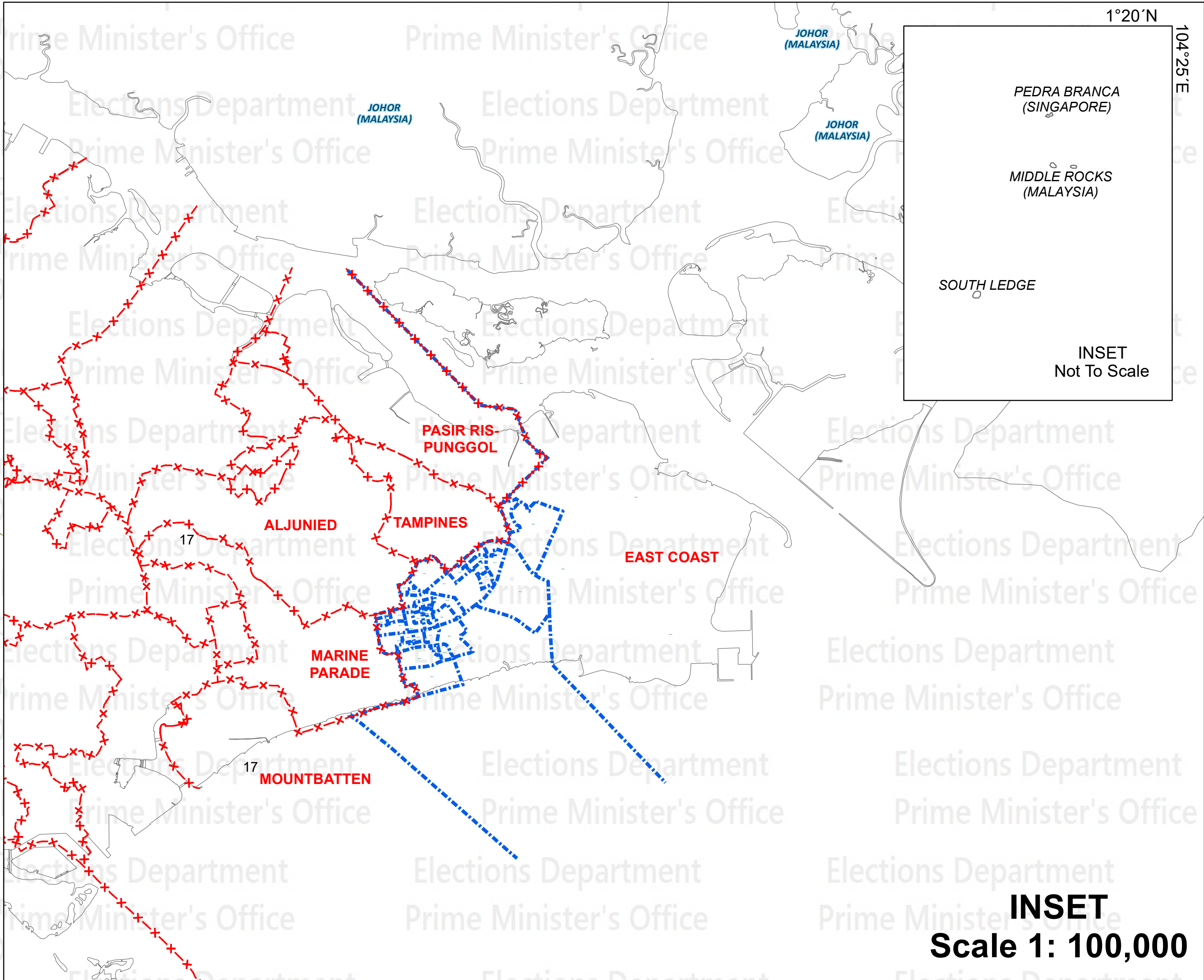
ELECTORAL DIVISION  
POLLING DISTRICT  
SCALE 1:7,500  
MAP 1 of 6

Electoral division and polling district boundaries do not represent the extent of Singapore's territorial waters.  
Boundary Data : Updated as of 3 January 2025  
Electoral and Polling District Boundaries : Updated as at 14 February 2025

ALL RIGHTS RESERVED  
No reproduction or distribution of any part of this publication is permitted without the prior written permission of the publisher.  
For more information please contact:  
Singapore Land Authority  
Geographical Systems & Information Systems Division  
25 Selegie Road, Singapore  
Land 1, Republic of Singapore  
Singapore 371797



ELECTORAL MAP FOR EAST COAST GRC



EAST COAST

EC02

ELECTORAL MAP FOR EAST COAST GRC

ELECTORAL DIVISION

POLLING DISTRICT

SCALE 1:7,500

MAP 2 of 6

Electorate division and polling district boundaries do not represent the extent of Singapore's territorial waters.  
Boundary Data : Updated as of 3 January 2025  
Electorate and Polling District Boundaries : Updated as at 14 February 2025

ALL RIGHTS RESERVED

No part of this publication may be reproduced, stored in a retrieval system, or transmitted, in any form or by any means, without prior written permission of the publisher.

For more information please contact:

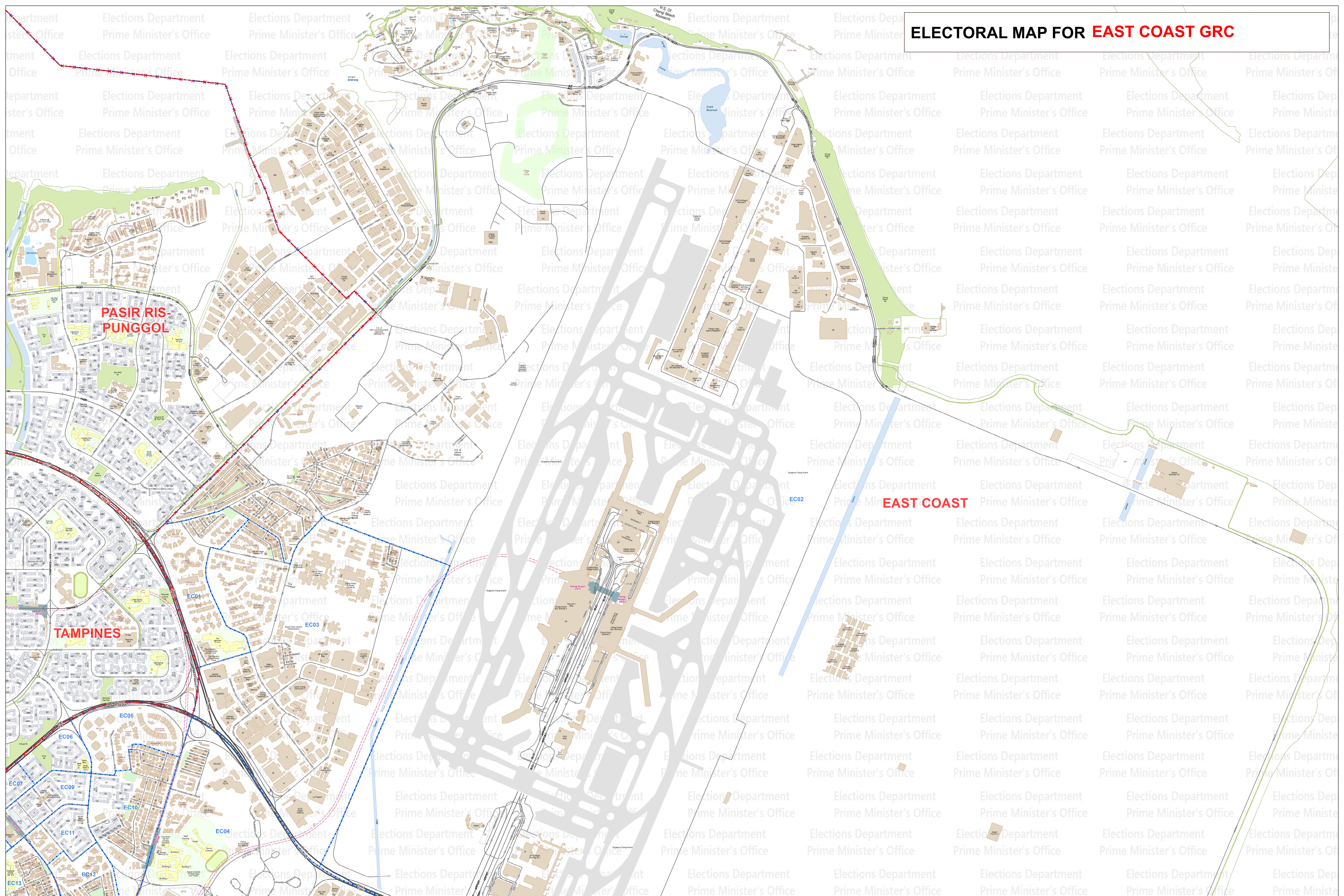
Electoral Division & Polling District Boundaries Unit

Electoral Division & Polling District Boundaries Unit

Electoral Division & Polling District Boundaries Unit



ELECTORAL MAP FOR EAST COAST GRC

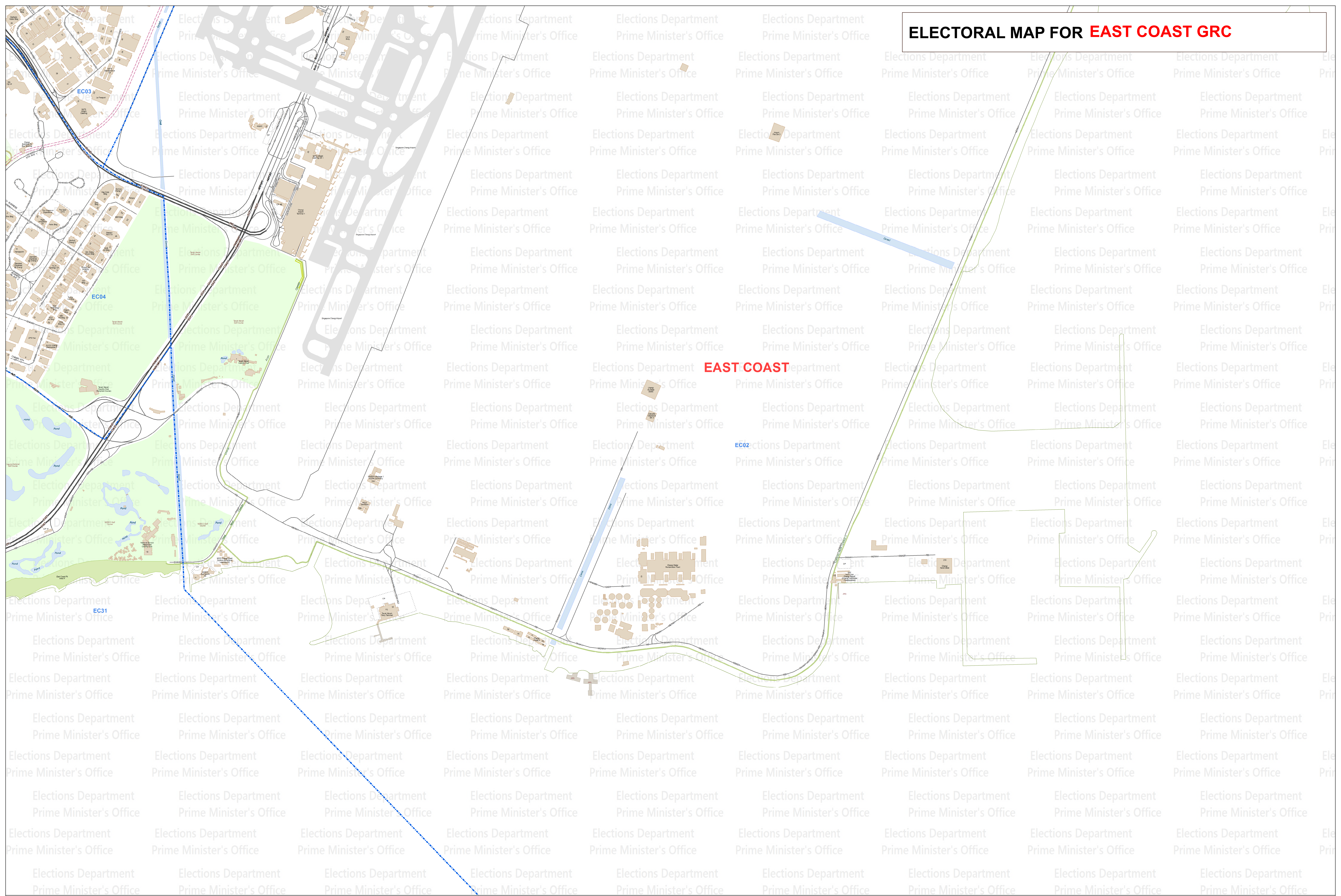


- Legend
- HDB Building
  - Non-HDB Building
  - MRT/LRT Station

ELECTORAL MAP FOR EAST COAST GRC  
ELECTORAL DIVISION  
POLLING DISTRICT  
SCALE 1:7,500  
MAP 3 of 6  
Electoral division and polling district boundaries do not represent the extent of Singapore's territorial waters.  
Boundary Data : Updated as of 3 January 2025  
Electoral and Polling District Boundaries : Updated as of 14 February 2025



ELECTORAL MAP FOR EAST COAST GRC



EAST COAST

EC02

EC03

EC04

EC31

**Legend**

- HDB Building
- Non-HDB Building
- MRT/LRT Station

**ELECTORAL MAP FOR EAST COAST GRC**

ELECTORAL DIVISION —X—X—X—X—X—

POLLING DISTRICT

SCALE 1:7,500

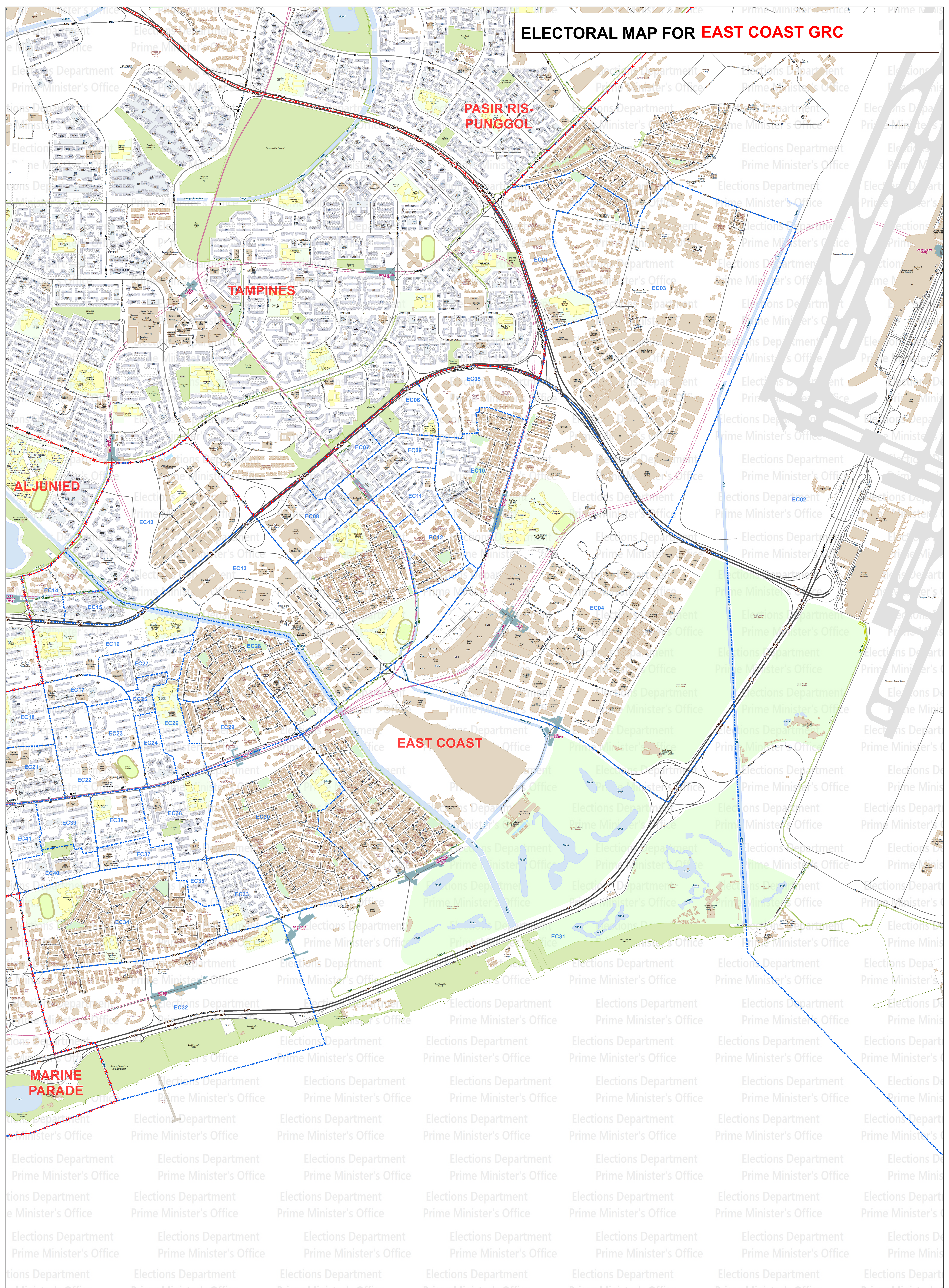
MAP 4 of 6

Electoral divisions and polling district boundaries do not represent the extent of Singapore's territorial waters.  
Boundary Data : Updated as of 3 January 2025  
Boundary and Polling District Boundaries : Updated as of 14 February 2025

ALL RIGHTS RESERVED  
No part of this printed work may be reproduced or transmitted in any form or by any means, electronic or mechanical, including photocopying, recording, or by any information storage and retrieval system, without prior written permission of the data supplier(s).  
For more information please contact:  
Survey & Mapping Department  
Geographical Information & Data  
Singapore Land Authority  
25 Selegie Road, Singapore and Business Service Centre  
Level 12, Republic Plaza  
Singapore 371797



ELECTORAL MAP FOR EAST COAST GRC



**Legend**

- HDB Building
- Non-HDB Building
- MRT/LRT Station

**ELECTORAL MAP FOR EAST COAST GRC**

—X—X—X—X—

ELECTORAL DIVISION

POLLING DISTRICT

SCALE 1:2,500

MAP 5 OF 6

Reserve Date: Updated on 31 January 2025

Electoral and Polling District Boundaries - Updated as at 14 February 2025

ALL RIGHTS RESERVED

No part of this publication may be reproduced, stored in a retrieval system, or transmitted, in any form or by any means, electronic, mechanical, photocopying, recording, or by any information storage and retrieval system, without prior written permission from the Singapore Election Department.

Geographical System: UTM/World Geodetic System 1984

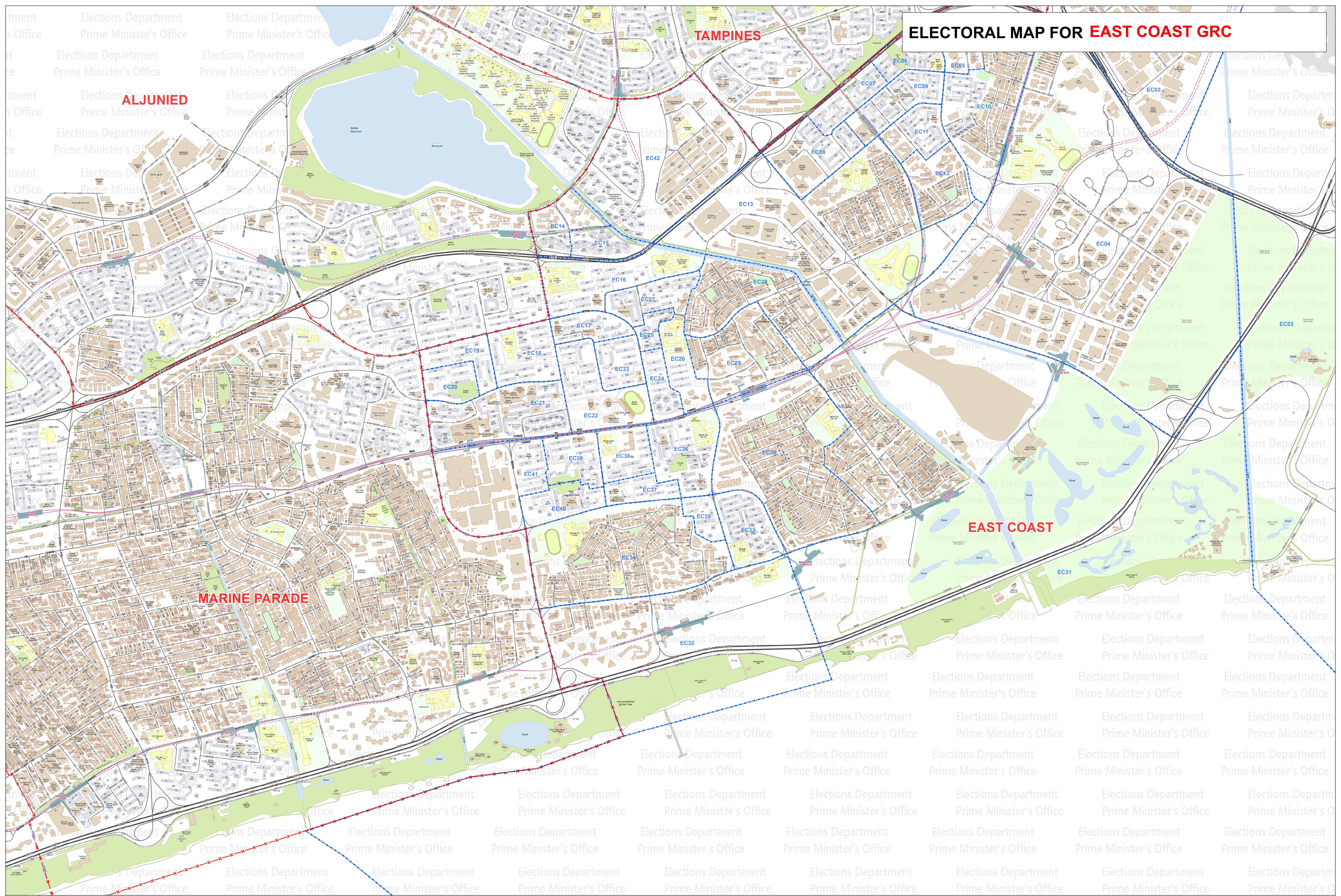
Scale: 1:2,500

Printed in Singapore

SLA



ELECTORAL MAP FOR EAST COAST GRC



**Legend**

- HDB Building
- Non-HDB Building
- MRT/LRT Station

**ELECTORAL MAP FOR EAST COAST GRC**

—x—x—x—x—

**ELECTORAL DIVISION**

**POLLING DISTRICT**

**SCALE 1:7,500**

**MAP 6 of 6**

Electoral divisions and polling district boundaries do not represent the extent of Singapore's territorial waters.  
Boundary Data: Updated as of 3 January 2025.  
Electoral and Polling District Boundaries: Updated as of 14 February 2025.

ALL RIGHTS RESERVED  
No part of this publication may be reproduced, stored in a retrieval system, or transmitted, in any form or by any means, electronic, mechanical, photocopying, recording, or by any information storage and retrieval system, without prior written permission of the Elections Department.  
Solely for official use only.  
Copyright © 2025 by the Elections Department.  
All Rights Reserved.  
Printed in Singapore.  
Singapore 202501